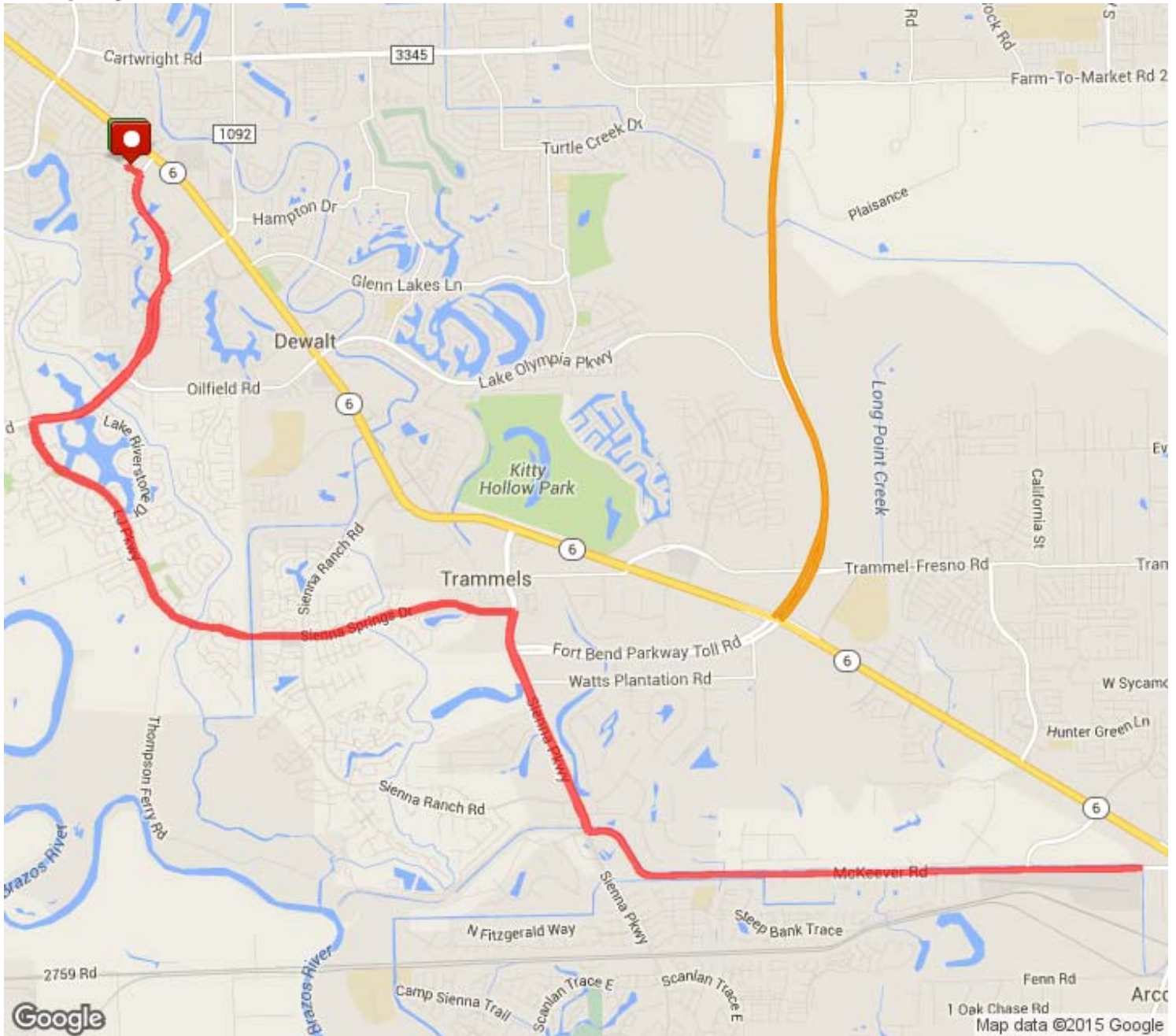


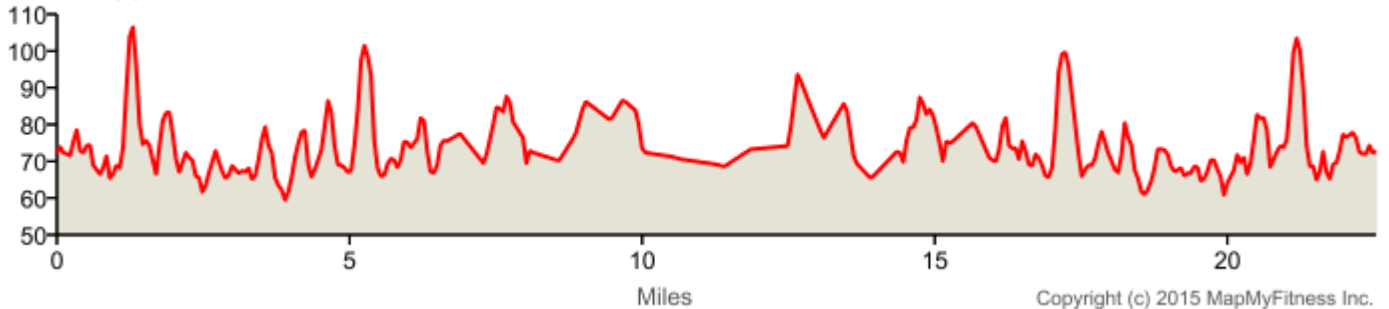


2016 BRBR 20 Miles
Distance: 22.54 mi
Elevation: 376.54 ft (Max: 106.82 ft)























mapmyride
















ELEVATION (ft)



Copyright (c) 2015 MapMyFitness Inc.

	Head northwest on Cross Lakes Blvd Walk your bicycle	0 mi (+0 mi)
	Head southeast on Cross Lakes Blvd toward Riverstone Blvd	0 mi (+0.09 mi)
	Head southeast on Cross Lakes Blvd toward Riverstone Blvd	0.09 mi (+0 mi)
	Turn right onto Riverstone Blvd Destination will be on the right	0.1 mi (+0.23 mi)
	Head southeast on Riverstone Blvd toward Water Cove Dr	0.33 mi (+0.43 mi)
	Head south on Riverstone Blvd toward Lakestone Blvd	0.75 mi (+0.03 mi)
	Slight right Destination will be on the left	0.78 mi (+0.05 mi)
	Head southwest on S University Blvd toward Kellington Pl Destination will be on the left	0.83 mi (+1.34 mi)
	Head west on S University Blvd toward LJ Pkwy	2.17 mi (+0.01 mi)
	Turn left onto LJ Pkwy Destination will be on the left	2.18 mi (+1.14 mi)
	Head southeast on LJ Pkwy toward J.D. Norsworthy Way	3.32 mi (+0.87 mi)
	Continue onto Sienna Springs Dr	4.2 mi (+1.83 mi)
	Turn right onto Sienna Pkwy Destination will be on the right	6.03 mi (+0.02 mi)
	Head south on Sienna Pkwy toward Fort Bend Parkway Toll Rd	6.04 mi (+1.49 mi)
	Turn left onto Bees Passage/McKeever Rd	7.54 mi (+0.01 mi)
	Turn right onto Sienna Pkwy Walk your bicycle Destination will be on the left	7.55 mi (+0.01 mi)
	Head north on Sienna Pkwy toward McKeever Rd	7.56 mi (+0.01 mi)
	Turn right onto McKeever Rd Destination will be on the right	7.57 mi (+0.57 mi)
	Head east on McKeever Rd toward Knight Rd Destination will be on the left	8.14 mi (+3.09 mi)
	Head west on McKeever Rd	11.23 mi (+3.67 mi)
	Turn right onto Sienna Pkwy Destination will be on the right	14.9 mi (+0.01 mi)
	Head north on Sienna Pkwy toward Silver Ridge Blvd	14.91 mi (+1.51 mi)
	Make a U-turn at Sienna Springs Dr Destination will be on the right	16.42 mi (+0.01 mi)



 Head north on Sienna Pkwy toward Sienna Springs Dr Walk your bicycle	16.44 mi (+0 mi)
 Turn left onto Sienna Springs Dr	16.44 mi (+1.83 mi)
 Continue onto LJ Pkwy	18.27 mi (+1.73 mi)
 Turn right toward S University Blvd	20 mi (+0.01 mi)
 Turn left toward S University Blvd	20 mi (+0.27 mi)
 Turn right onto S University Blvd Destination will be on the right	20.27 mi (+0.01 mi)
 Head east on S University Blvd Destination will be on the right	20.29 mi (+1.38 mi)
 Head northeast on S University Blvd toward Riverstone Blvd	21.67 mi (+0 mi)
 Turn left onto Riverstone Blvd	21.68 mi (+0.04 mi)
 Keep right to stay on Riverstone Blvd	21.72 mi (+0.68 mi)
 Turn left onto Cross Lakes Blvd	22.4 mi (+0.11 mi)
 Make a U-turn Destination will be on the right	22.5 mi (+0.04 mi)
 Destination	22.54 mi (+0 mi)
