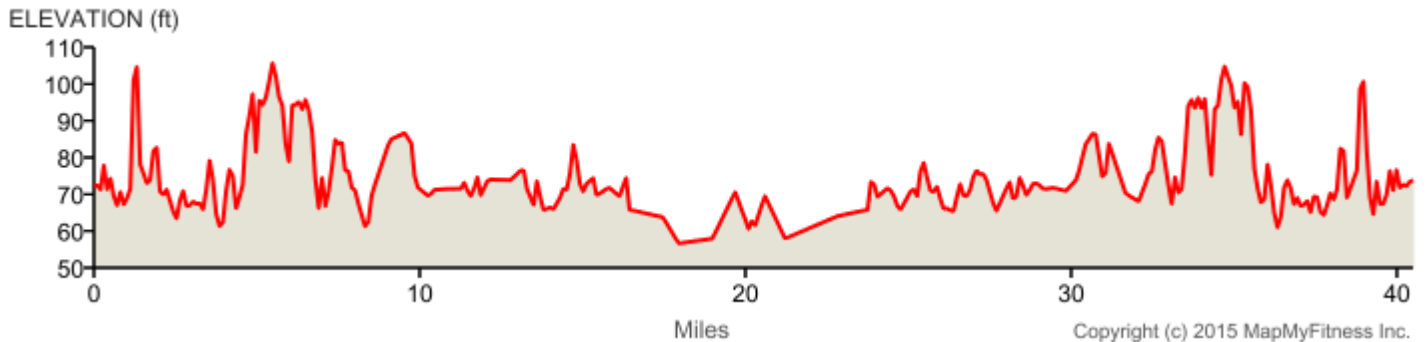
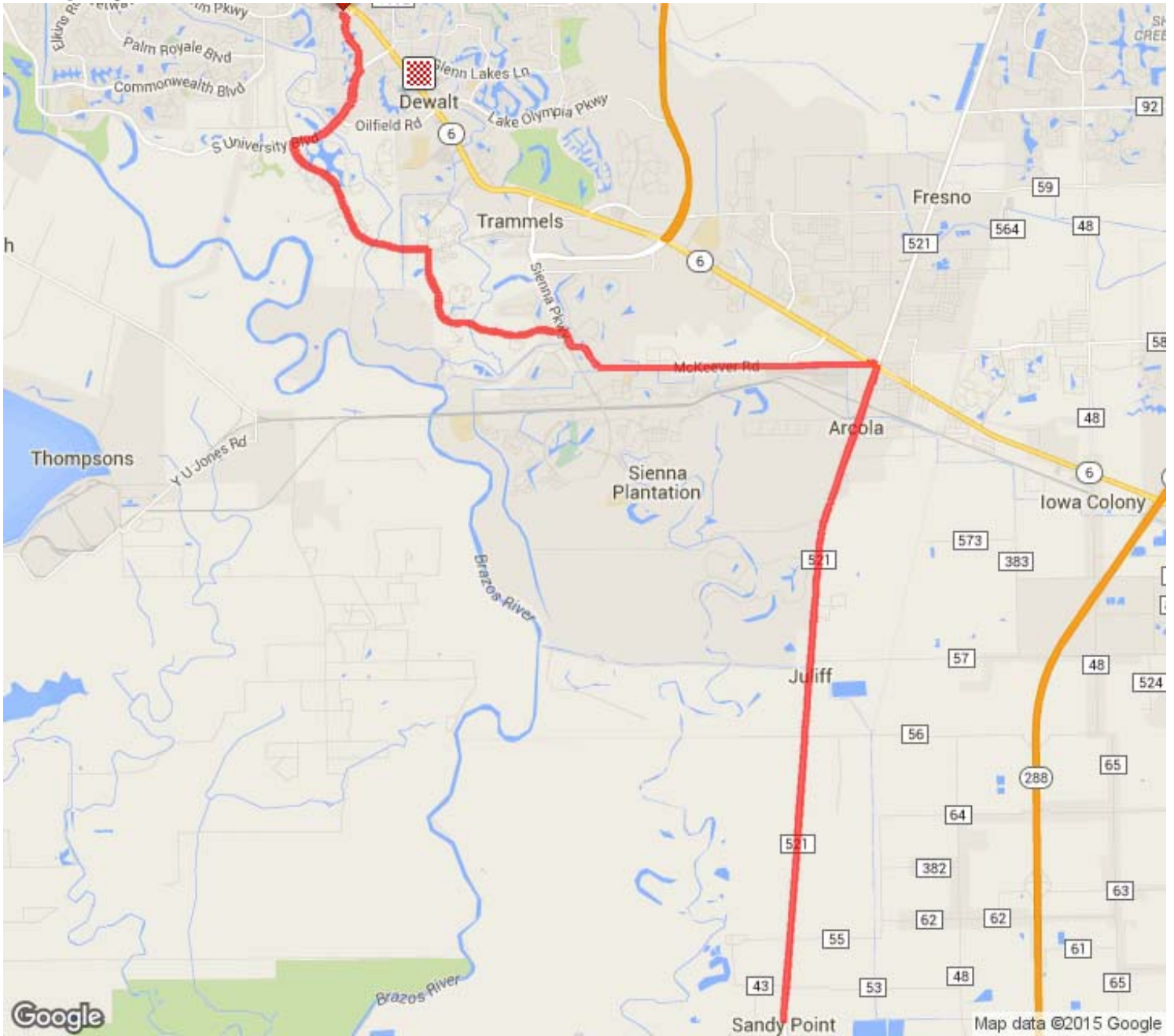


























2016 BRBR 40 Miles  
Distance: 40.49 mi  
Elevation: 459.79 ft (Max: 106.82 ft)







mapmyride



 Head southeast on Cross Lakes Blvd toward Riverstone Blvd	0 mi (+0.09 mi)
 Turn right onto Riverstone Blvd	0.09 mi (+0.18 mi)
 Head south on Riverstone Blvd toward Water Cove Dr	0.28 mi (+0.5 mi)
 Slight right	0.78 mi (+0.04 mi)
 Head south toward S University Blvd	0.82 mi (+0.01 mi)
 Continue onto S University Blvd Destination will be on the right	0.83 mi (+0.29 mi)
 Head south on S University Blvd toward Wilkshire Way	1.12 mi (+1.05 mi)
 Head west on S University Blvd toward LJ Pkwy/Oilsfield Rd	2.16 mi (+0.01 mi)
 Turn left onto LJ Pkwy	2.18 mi (+0.91 mi)
 Head south on LJ Pkwy toward Lake Riverstone Dr	3.09 mi (+1.11 mi)
 Continue onto Sienna Springs Dr	4.19 mi (+0.45 mi)
 Turn left onto Sienna Ranch Rd Walk your bicycle Destination will be on the left	4.64 mi (+0.01 mi)
 Head south on Sienna Ranch Rd toward Sienna Springs Dr Destination will be on the right	4.65 mi (+2.54 mi)
 Head east on Sienna Ranch Rd toward Sienna Pkwy	7.19 mi (+0.01 mi)
 Turn right onto Sienna Pkwy	7.19 mi (+0.2 mi)
 Head south on Sienna Pkwy toward Bees Passage	7.39 mi (+0.02 mi)
 Turn left onto McKeever Rd	7.41 mi (+3.96 mi)
 Turn right toward FM521 N	11.38 mi (+0.11 mi)
 Turn right onto FM521 N Walk your bicycle Destination will be on the right	11.49 mi (+0.03 mi)
 Head north on FM521 N	11.52 mi (+0.03 mi)
 Make a U-turn Walk your bicycle Destination will be on the left	11.55 mi (+3.88 mi)
 Head south on FM521 S toward Juliff-Manvel Rd	15.43 mi (+4.66 mi)
Turn right onto Sandy Point Rd Destination will be on the right	20.09 mi (+0.01 mi)



Head east on Sandy Point Rd toward FM521 N	20.1 mi (+0.01 mi)
Turn left onto FM521 N	20.11 mi (+1.11 mi)
Head north on FM521 N Destination will be on the right	21.22 mi (+1.62 mi)
Head north on FM521 N toward County Rd 56 Destination will be on the right	22.84 mi (+1.84 mi)
Head north on FM521 N toward Juliff-Manvel Rd	24.68 mi (+3.99 mi)
Turn left Destination will be on the right	28.67 mi (+0.01 mi)
Head northwest toward FM521 S	28.69 mi (+0.1 mi)
Turn left onto McKeever Rd Destination will be on the right	28.79 mi (+1.39 mi)
Head west on McKeever Rd toward Duke	30.18 mi (+2.6 mi)
Turn right onto Sienna Pkwy Destination will be on the right	32.78 mi (+0.03 mi)
Head northwest on Sienna Pkwy toward Silver Ridge Blvd Destination will be on the right	32.82 mi (+0.2 mi)
Head south on Sienna Pkwy toward Sienna Ranch Rd Walk your bicycle	33.02 mi (+0 mi)
Turn right onto Sienna Ranch Rd	33.02 mi (+2.54 mi)
Turn left onto Sienna Springs Dr	35.56 mi (+0.46 mi)
Continue onto LJ Pkwy	36.02 mi (+1.73 mi)
Turn right toward S University Blvd	37.74 mi (+0.01 mi)
Turn left toward S University Blvd	37.75 mi (+0.27 mi)
Turn right onto S University Blvd Destination will be on the right	38.02 mi (+0.01 mi)
Head east on S University Blvd	38.03 mi (+1.38 mi)
Turn left onto Riverstone Blvd Walk your bicycle Destination will be on the right	39.42 mi (+0.02 mi)
Head southeast on Riverstone Blvd toward S University Blvd	39.44 mi (+0.02 mi)
Turn left onto S University Blvd	39.46 mi (+0.01 mi)
Turn left onto Riverstone Blvd	39.47 mi (+0.04 mi)

 Keep right to stay on Riverstone Blvd	39.51 mi (+0.68 mi)
 Turn left onto Cross Lakes Blvd	40.19 mi (+0.11 mi)
 Make a U-turn Destination will be on the right	40.3 mi (+0.02 mi)
 Head southeast on Cross Lakes Blvd toward Riverstone Blvd	40.32 mi (+0.09 mi)
 Make a U-turn at Riverstone Blvd Destination will be on the right	40.42 mi (+0.07 mi)
 Destination	40.49 mi (+0 mi)

MapMyRide • <http://mapmyride.com/routes/view/887837485>