

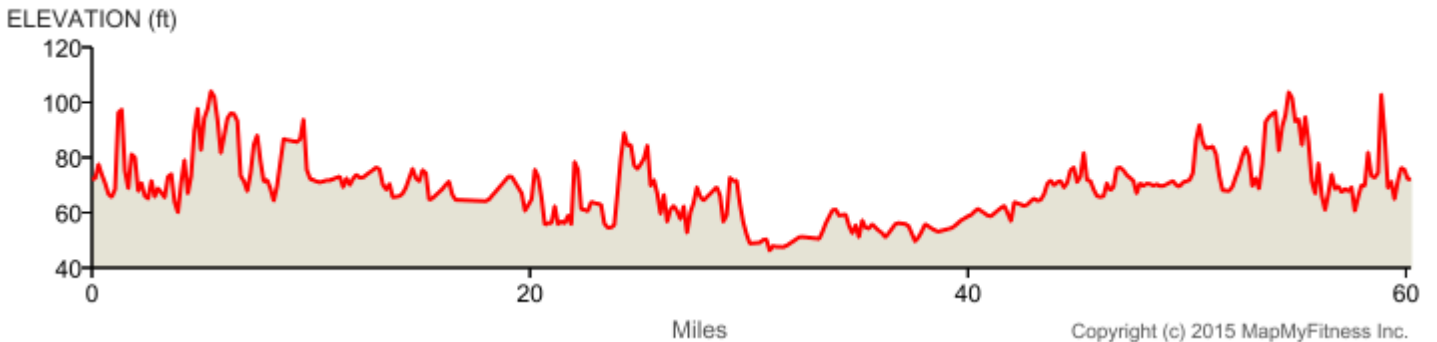
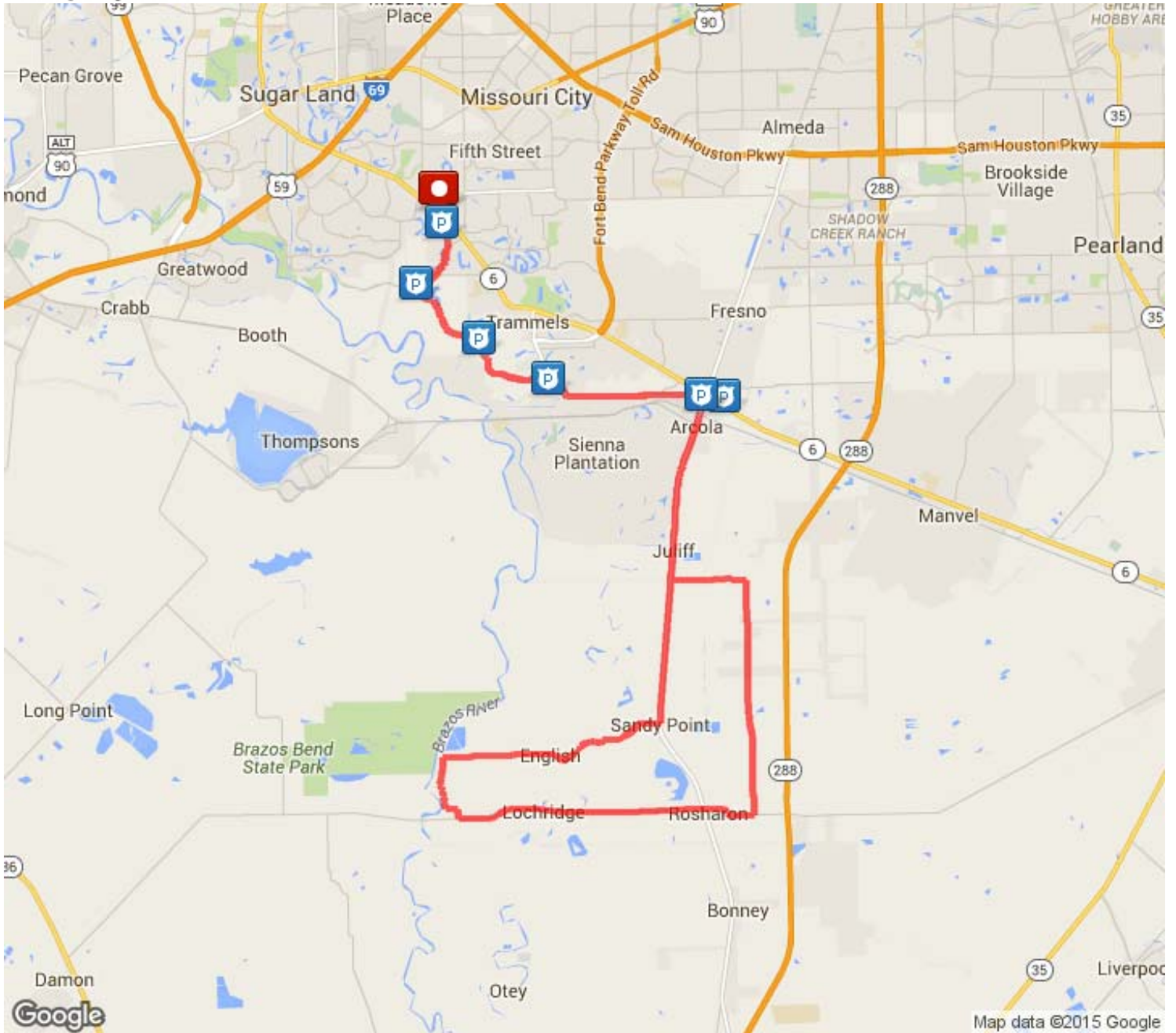
























2015 Brazos River Bike Rally

Distance: 60.23 mi
























Elevation: 636.23 ft (Max: 108.37 ft)
























mapmyride



	Head east on Sienna Ranch Rd toward Bees Passage Rd/Edna Ln	0 mi (+0.53 mi)
	Head east on Sienna Ranch Rd toward Sienna Pkwy	7.18 mi (+0 mi)
	Turn right onto Sienna Pkwy	7.19 mi (+0.22 mi)
	Turn left onto McKeever Rd	7.41 mi (+0.02 mi)
	Head east on McKeever Rd	7.43 mi (+0.4 mi)
	Head southeast on McKeever Rd	7.82 mi (+0.51 mi)
	Head east on McKeever Rd toward Knight Rd	8.33 mi (+0.51 mi)
	Head east on McKeever Rd	8.84 mi (+0.64 mi)
	Head east on McKeever Rd toward W Plantation Oaks Destination will be on the right	9.48 mi (+0.48 mi)
	Head east on McKeever Rd toward S Post Oak Blvd	9.96 mi (+0.85 mi)
	Head east on McKeever Rd	10.81 mi (+0.57 mi)
	Turn right	11.38 mi (+0.06 mi)
	Head southeast	11.44 mi (+0.03 mi)
	Turn right onto FM521 S Destination will be on the right	11.47 mi (+0.21 mi)
	Head south on FM521 S toward Masterson St Destination will be on the right	11.68 mi (+0.33 mi)
	Head south on FM521 S toward Fenn Rd Destination will be on the right	12.02 mi (+0.27 mi)
	Head south on FM521 S toward N Pine Rd Destination will be on the right	12.29 mi (+5.77 mi)
	Head south on FM521 S toward Darrington Rd	18.06 mi (+1.95 mi)
	Turn right onto Sandy Point Rd Destination will be on the left	20.01 mi (+0.01 mi)
	Head west on Sandy Point Rd toward Duke Rd	20.02 mi (+1.07 mi)
	Head southwest on Sandy Point Rd	21.09 mi (+1.52 mi)
	Head southwest on Sandy Point Rd toward Nicklos Rd	22.61 mi (+2.24 mi)
	Head west on Sandy Point Rd Destination will be on the right	24.86 mi (+1.62 mi)



 Head south on Sandy Point Rd toward FM 1462 W	26.47 mi (+1.4 mi)
 Turn left onto FM 1462 E Destination will be on the right	27.88 mi (+0.03 mi)
 Head east on FM 1462 E toward Lockridge Rd Destination will be on the right	27.91 mi (+3.21 mi)
 Head east on FM 1462 E toward Tankersley Dr Destination will be on the right	31.13 mi (+3.06 mi)
 Head east on FM 1462 E toward FM521 S	34.19 mi (+1.42 mi)
 Turn left onto Airline Rd S	35.61 mi (+0 mi)
 Head north on Airline Rd S toward Hornbuckle	35.61 mi (+2.99 mi)
 Head north on Airline Rd S toward Airline Rd No 1 E Destination will be on the right	38.6 mi (+3.03 mi)
 Head north on Airline Rd S toward Fort Bend County Rd	41.63 mi (+0 mi)
 Turn left onto County Rd 56/Fort Bend County Rd Continue to follow County Rd 56	41.64 mi (+1.93 mi)
 Head west on County Rd 56 toward FM521 N	43.57 mi (+0.02 mi)
 Turn right onto FM521 N	43.59 mi (+1.21 mi)
 Head north on FM521 N	44.81 mi (+2.91 mi)
 Head north on FM521 N toward Fenn Rd Destination will be on the right	47.72 mi (+0.46 mi)
 Head north on FM521 N toward Macnicoll St	48.18 mi (+0.26 mi)
 Make a U-turn Walk your bicycle	48.45 mi (+0.05 mi)
 Head north on FM521 N Walk your bicycle	48.49 mi (+0.04 mi)
 Turn right toward FM521 N	48.53 mi (+0.01 mi)
 Turn right onto FM521 N Walk your bicycle Destination will be on the left	48.54 mi (+0.04 mi)
 Head north on FM521 N	48.58 mi (+0.08 mi)
 Turn left Destination will be on the left	48.66 mi (+0.06 mi)
 Head northwest toward McKeever Rd	48.72 mi (+0.05 mi)
 Head southwest on McKeever Rd	48.77 mi (+0.11 mi)

 Head west on McKeever Rd	48.87 mi (+0.74 mi)
 Head west on McKeever Rd toward S Post Oak Blvd Destination will be on the left	49.61 mi (+1.96 mi)
 Head west on McKeever Rd toward Knight Rd	51.58 mi (+1.07 mi)
 Head west on McKeever Rd toward Sienna Pkwy	52.65 mi (+0.11 mi)
 Turn right onto Sienna Pkwy Destination will be on the left	52.76 mi (+0.23 mi)
 Head northwest on Sienna Pkwy toward Sienna Ranch Rd	52.99 mi (+0.01 mi)
 Turn left onto Sienna Ranch Rd	53 mi (+0.8 mi)
 Head west on Sienna Ranch Rd toward Forest Wk	53.8 mi (+1.74 mi)
 Head west on Sienna Springs Dr toward Sienna Ranch Rd	55.54 mi (+0.46 mi)
 Continue onto LJ Pkwy Destination will be on the left	55.99 mi (+1.12 mi)
 Head north on LJ Pkwy toward Legacy Ridge Ln	57.11 mi (+0.61 mi)
 Turn right toward S University Blvd	57.72 mi (+0.01 mi)
 Turn left toward S University Blvd	57.73 mi (+0.27 mi)
 Turn right onto S University Blvd	58 mi (+0.01 mi)
 Head east on S University Blvd Destination will be on the left	58.01 mi (+0.76 mi)
 Head northeast on S University Blvd toward Wilkshire Way	58.77 mi (+0.63 mi)
 Turn left onto Riverstone Blvd	59.4 mi (+0.04 mi)
 Keep right to stay on Riverstone Blvd	59.44 mi (+0.1 mi)
 Head north on Riverstone Blvd toward Water Cove Dr	59.54 mi (+0.58 mi)
 Head northwest on Cross Lakes Blvd toward Riverstone Blvd Destination will be on the right	60.12 mi (+0.07 mi)
 Head northwest on Cross Lakes Blvd	60.19 mi (+0.04 mi)
 Turn left	60.23 mi (+0 mi)
 Destination	60.23 mi (+0 mi)

