





Map symbols

Map symbols are simple drawings designed to help making and reading a map easier. They might be lines, patterned shapes or simple pictures. To help you understand what the symbols mean, there

FOREST		Shapes
LIGHT RAIL & STATION		Lines
TRAIN RAIL & STATION		Lines
SWIMMING POOL		Pictures

is a key on a map which lists all the symbols with what they represent.

Your task: Design symbols for these geographical features.

Footpath

Nature reserve

School

Church

Picnic site

Swimming pool

Secondary road

Orchard

Light house

Beach

Your task:

Can you guess what these symbols represent?



Answers

Your task:

Can you guess what these symbols represent?



Airport



Embassy



Library



Fire station



Golf course



River



Restaurant



Hospital



Lake



Post office



Bridge



Play ground



Grass field



Information kiosk



Petrol station



Toilets



Road



Cinema

Answers

Missing words

library cinema road grass field
post office hospital fire station toilets
petrol station playground lake embassy
bridge golf course river airport
restaurant information kiosk

Missing words

library cinema road grass field
post office hospital fire station toilets
petrol station playground lake embassy
bridge golf course river airport
restaurant information kiosk

Missing words

library cinema road grass field
post office hospital fire station toilets
petrol station playground lake embassy
bridge golf course river airport
restaurant information kiosk

Missing words

library cinema road grass field
post office hospital fire station toilets
petrol station playground lake embassy
bridge golf course river airport
restaurant information kiosk