

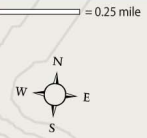


# Glen Helen

Legend	
	Hiking trails
	Inman Trail
	Pine Forest Trail
	Stream
	Cliff line
	Gate
	Bike path
	Public road
	Preserve road
	Preserve boundary
	Woods
	Prairies / Meadows
	Bodies of water
	Closed to public
	Riding Centre



## Places of Interest

- 1 The Yellow Spring
- 2 The Old Dam
- 3 Travertine Mound and Grotto
- 4 Pompey's Pillar
- 5 Hopewell Indian Mound
- 6 Helen's Stone
- 7 Cascades on Birch Creek
- 8 Dingell Dell
- 9 The Old Quarry
- 10 The Memnonia Water Cure Site
- 11 Pine Forest
- 12 Horace Mann Monument
- 13 Grinnell Mill
- 14 Covered Bridge

Places of Interest Photos: (1) David Fischer, (2,3) Alan Meiss, (4) Mark Altmeyer, (6) Liz Schneiders, (7) David Fischer, (11) Marshall Joy, (12) Selma Whitesell, (13) Bob Bingenheimer, (14) Mark Altmeyer  
 Front Cover Photos: (Cascades) David Fischer, (Yellow Spring) Gary Walker  
 GIS Mapping: Aaron Lawrence  
 Layout Development: Patrick Dewenter  
 Design: Bob Bingenheimer



SR-370