





**Onterra LLC**  
 Lake Management Planning  
 135 South Broadway Suite C  
 De Pere, WI 54115  
 920.338.8860  
 www.onterra-eco.com

Sources:  
 Roads and Hydro: WDNR  
 Map Date: March 5, 2012  
 Filename: Map11\_MM\_MechHarvestPlan.mxd



Project Location in Wisconsin

**Legend**

-  Harvest Lane (~30 feet wide)
- Large Plant Communities**
-  Emergent
-  Floating-leaf
-  Floating-leaf & Emergent

Map 11  
 Mount Morris Lake  
 Waushara County, Wisconsin  
**Mechanical  
 Harvest Plan**